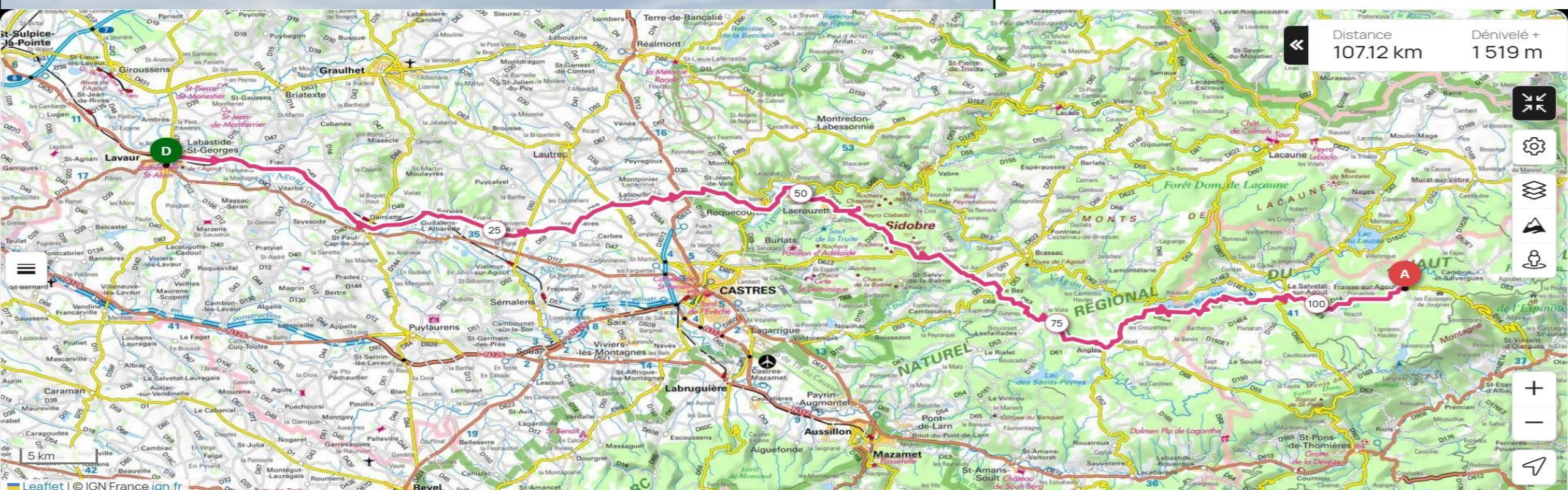


Séjour vélo dans le Haut Languedoc du 21 au 26 juin 2026





Distance 107.12 km Dénivelé + 1519 m

Map navigation controls including a compass, a settings gear, a layer stack icon, a person icon, a zoom in (+) and zoom out (-) button, and a directional arrow.

Cliquer pour afficher les types de voies

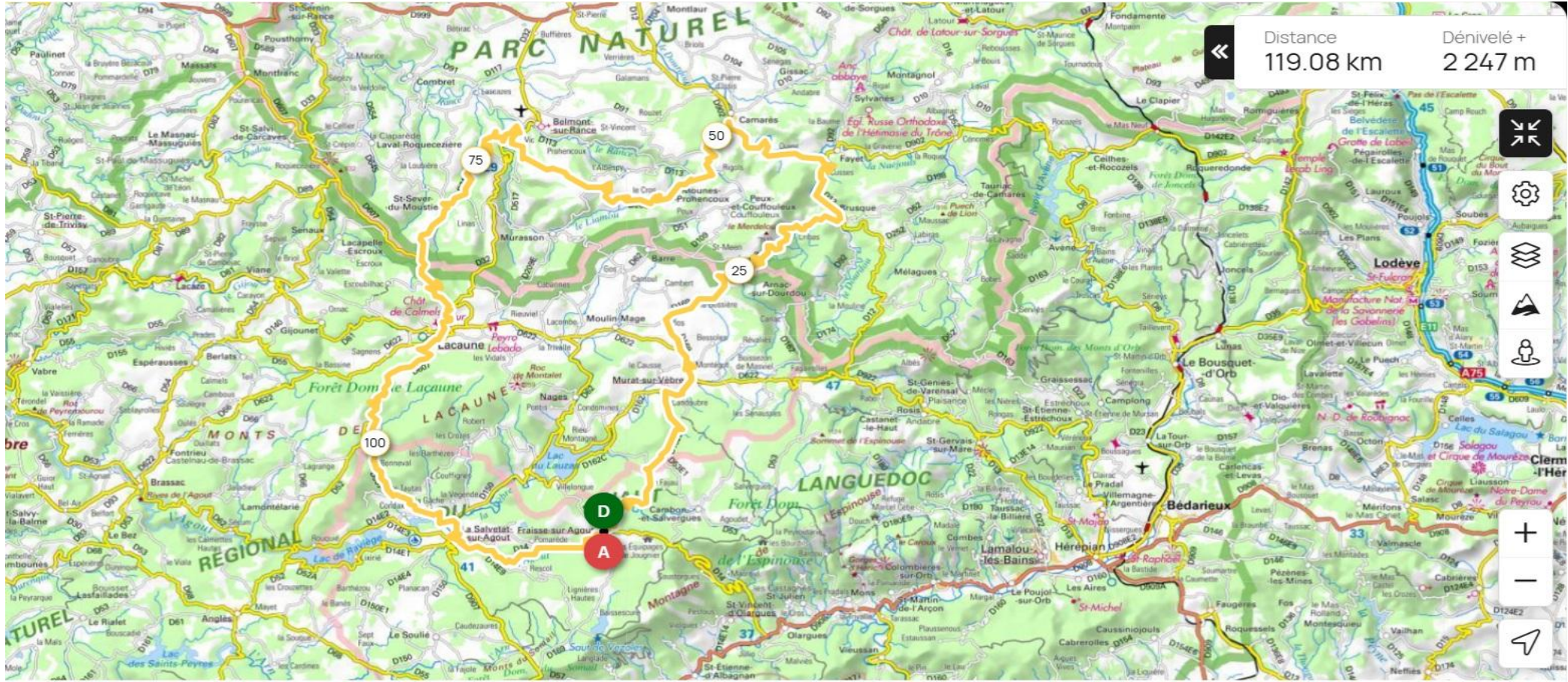
- 1080 m
- 960 m
- 840 m
- 720 m
- 600 m
- 480 m
- 360 m
- 240 m
- 120 m
- 0 m



Map information icons: an 'i' icon, a download icon, and a close 'x' icon.

Entre monts de Lacaune et vallée du Dourdou

Openrunner 22965704



Distance 119.08 km Dénivelé + 2 247 m



Variante monts de Lacaune et vallée du Dourdou

Openrunner 23879462



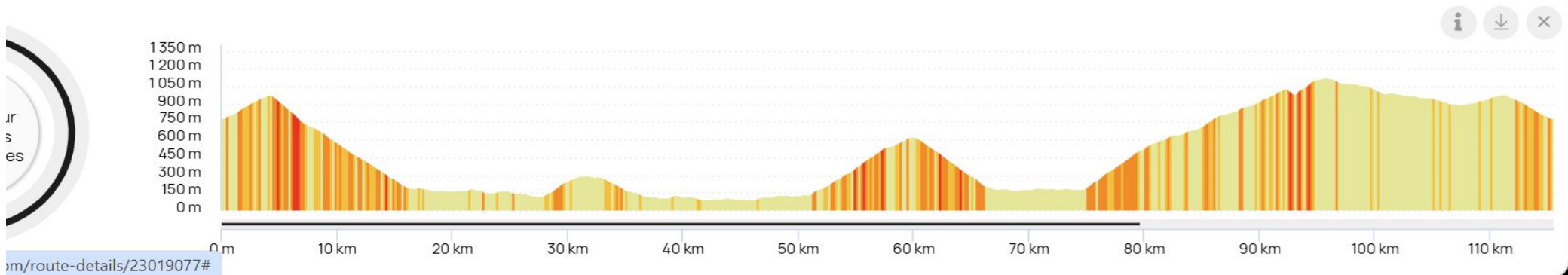
Distance: 108.93 km
Elevation: 1776 m

1320 m
1200 m
1080 m
960 m
840 m
720 m
600 m
480 m
360 m
240 m



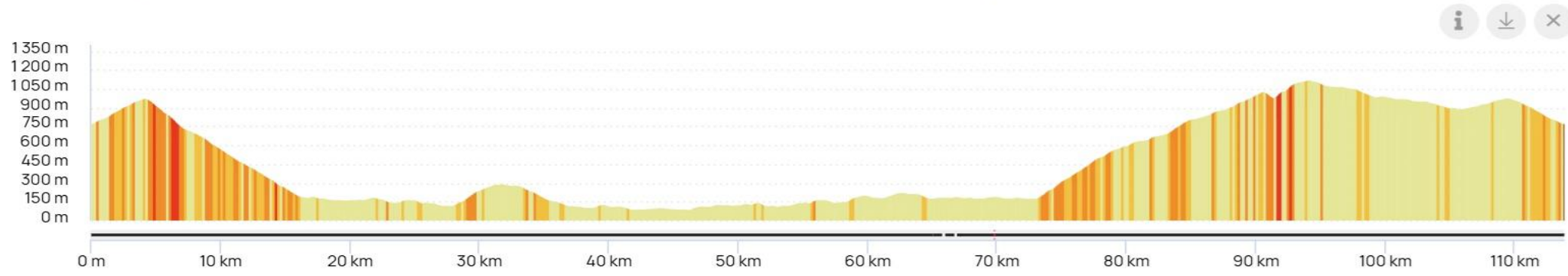
Vallée de l'Orb et massif de Lespinouse

Openrunner 23019077



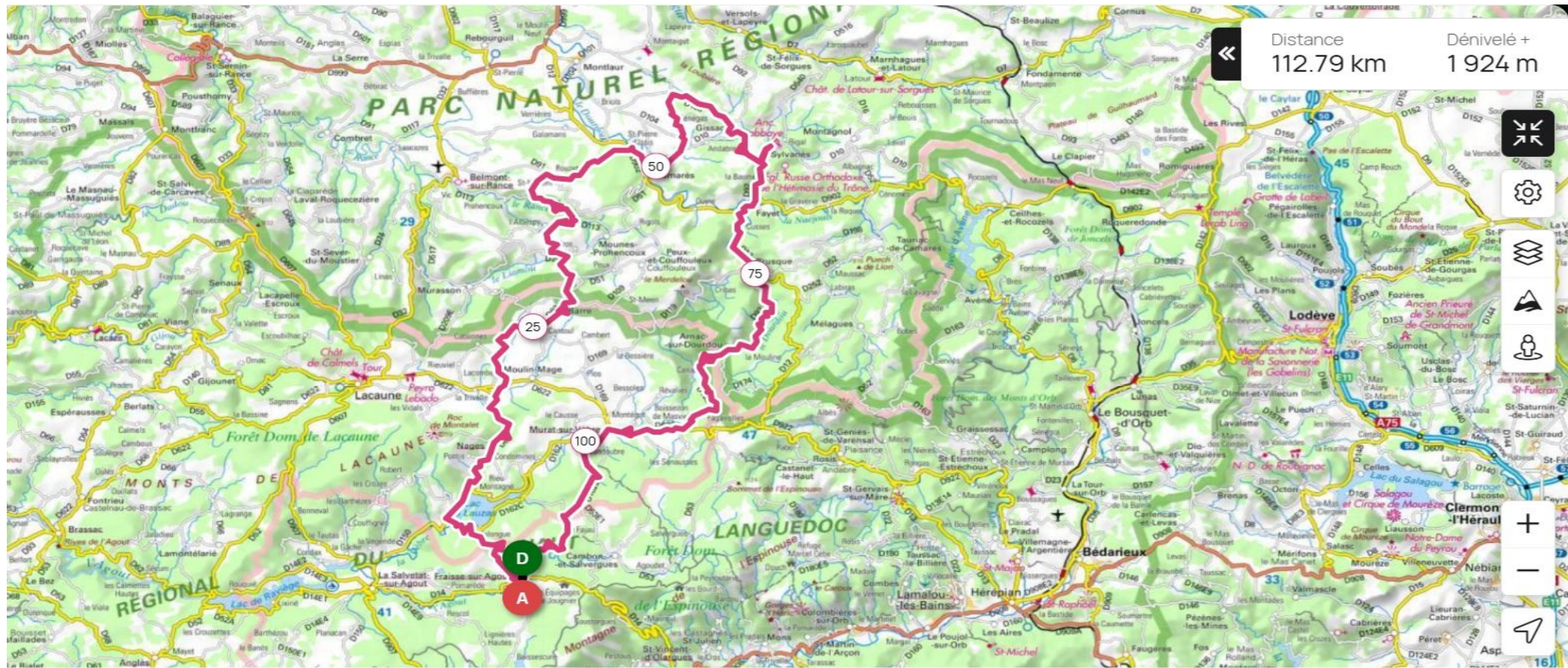
Variante vallée de l'Orb massif de Lespinouse

Openrunner 23880007

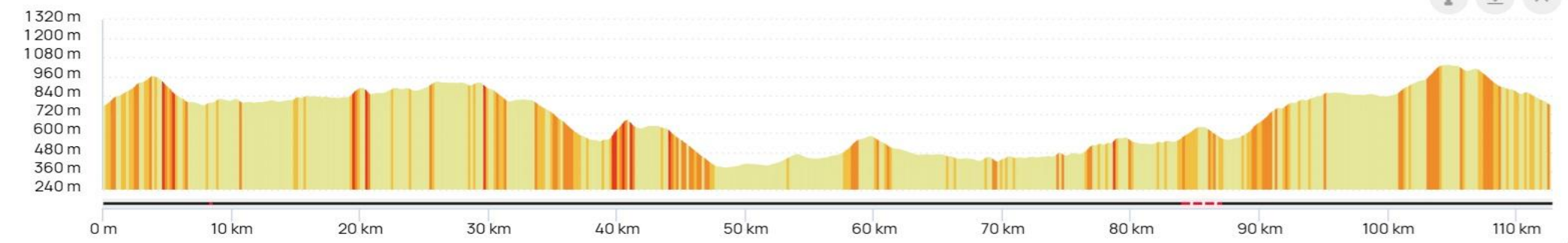


Rougiers du Camares et haute vallée du Dourdou

Openrunner 23880157



Distance 112.79 km
Dénivelé + 1924 m



Entre monts de Lacune et montagne noire

Openrunner 22965780



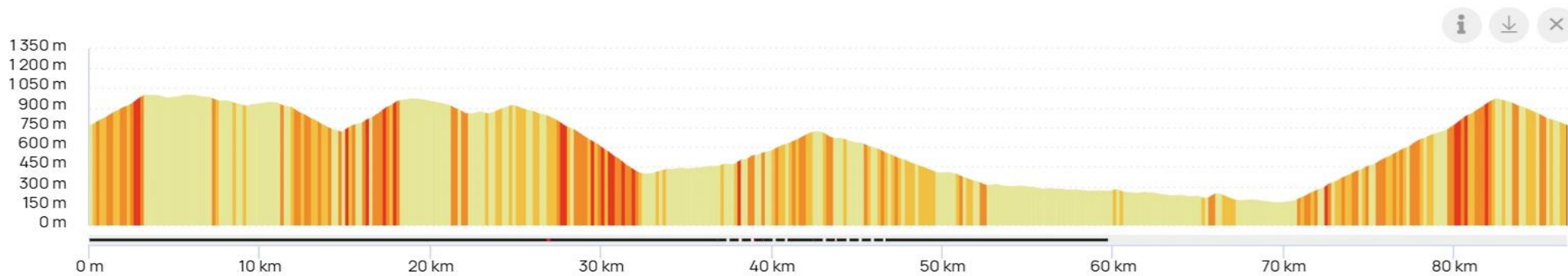
Distance 110.12 km
Dénivelé + 2 337 m

- Navigation icons: back, forward, home, search, settings, layers, compass, location, zoom in (+), zoom out (-), share (i), download (↓), close (X).



Variante monts de Lacaune montagne noire

Openrunner 23879633



Retour au bercail vendredi 26

Openrunner 23258044

